APPENDIX A

Map of Regional Project Location

Map of Project Area

Map of Access Route Locations

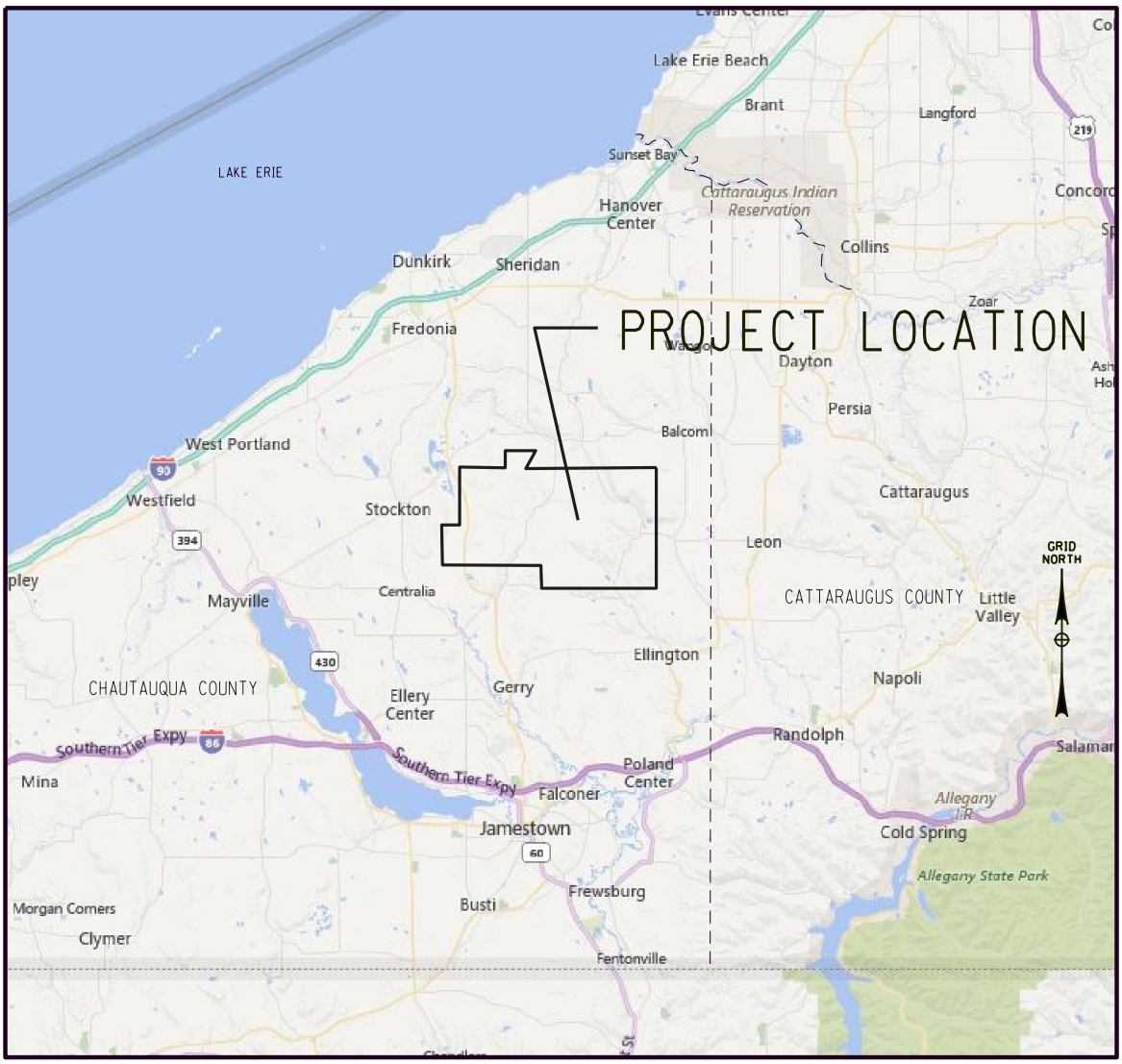

C&S COMPANIES®

C&S Engineers, Inc.
499 Col. Eileen Collins Blvd.
Syracuse, New York 13212
Phone: 315-455-2000
Fax: 315-455-9667
www.cscos.com

CASSADAGA WIND PROJECT
REGIONAL LOCATION MAP

APPENDIX A

Copyright ©

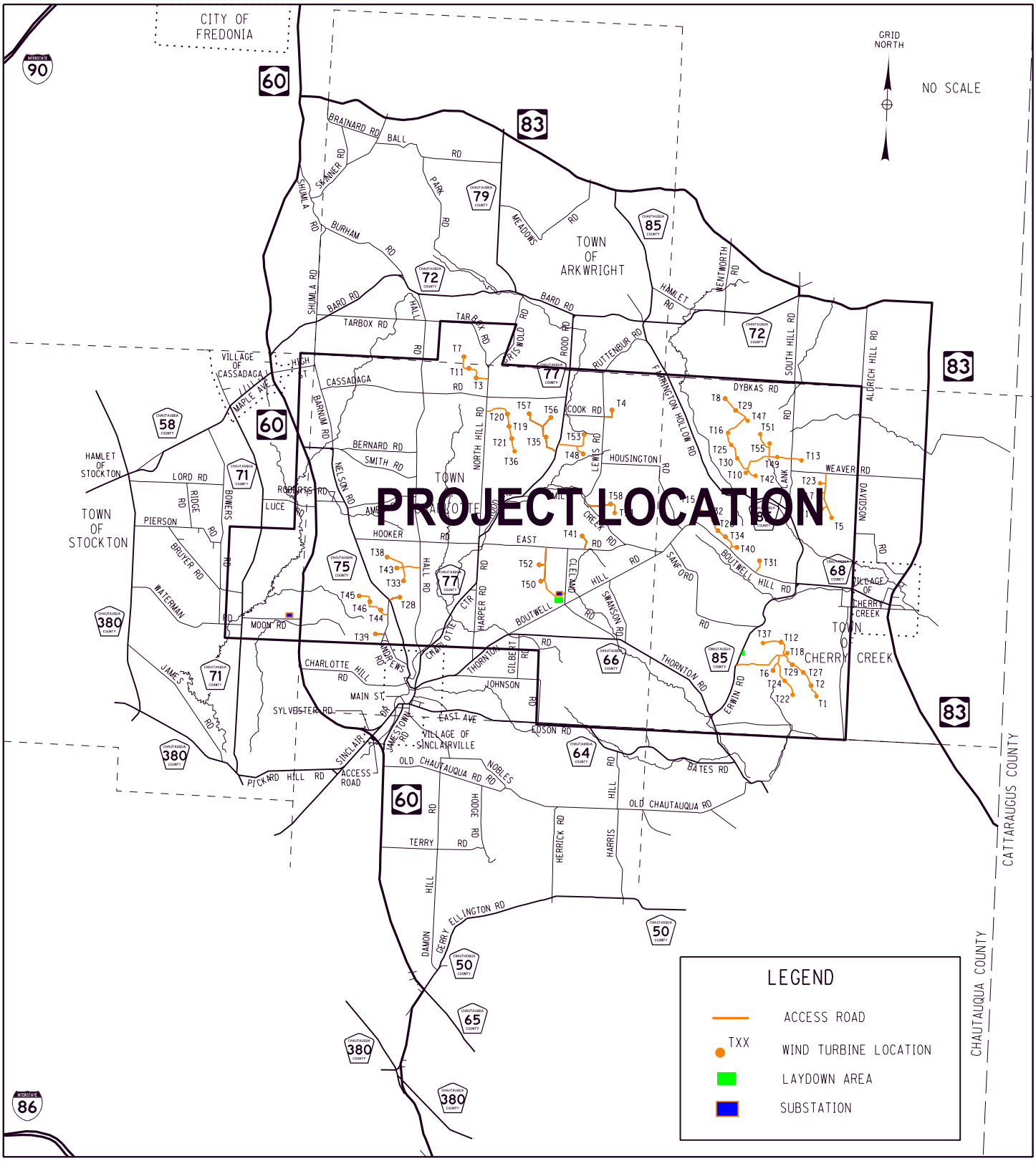

C&S COMPANIES®

C&S Engineers, Inc.
499 Col. Eileen Collins Blvd.
Syracuse, New York 13212
Phone: 315-455-2000
Fax: 315-455-9667
www.cscos.com

CASSADAGA WIND PROJECT
LOCATION MAP
OF PROJECT AREA

APPENDIX A

Copyright ©

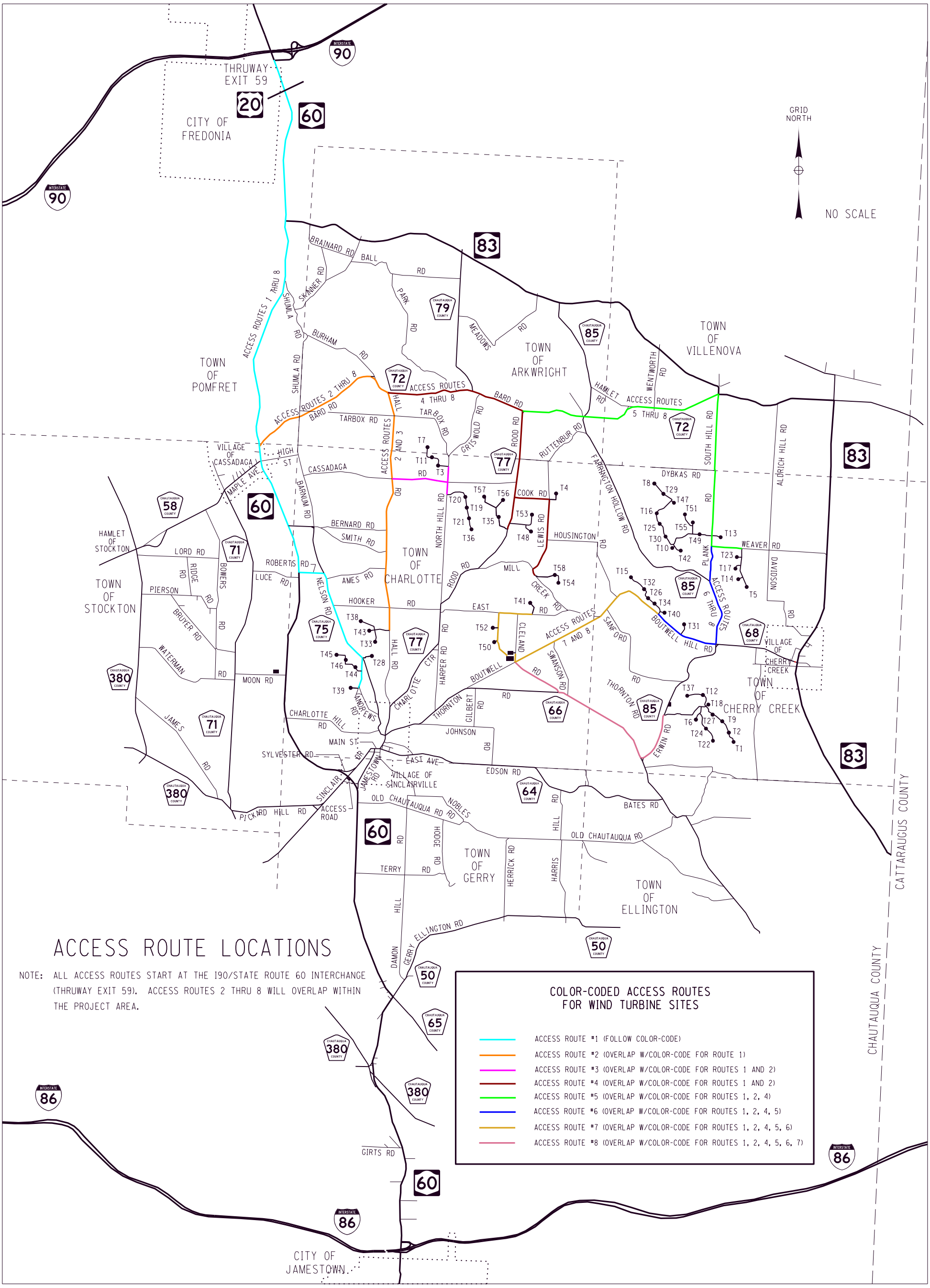

ACCESS ROUTE LOCATIONS

NOTE: ALL ACCESS ROUTES START AT THE I90/STATE ROUTE 60 INTERCHANGE (THRUWAY EXIT 59). ACCESS ROUTES 2 THRU 8 WILL OVERLAP WITHIN THE PROJECT AREA.

COLOR-CODED ACCESS ROUTES FOR WIND TURBINE SITES

- ACCESS ROUTE #1 (FOLLOW COLOR-CODE)
- ACCESS ROUTE #2 (OVERLAP W/COLOR-CODE FOR ROUTE 1)
- ACCESS ROUTE #3 (OVERLAP W/COLOR-CODE FOR ROUTES 1 AND 2)
- ACCESS ROUTE #4 (OVERLAP W/COLOR-CODE FOR ROUTES 1 AND 2)
- ACCESS ROUTE #5 (OVERLAP W/COLOR-CODE FOR ROUTES 1, 2, 4)
- ACCESS ROUTE #6 (OVERLAP W/COLOR-CODE FOR ROUTES 1, 2, 4, 5)
- ACCESS ROUTE #7 (OVERLAP W/COLOR-CODE FOR ROUTES 1, 2, 4, 5, 6)
- ACCESS ROUTE #8 (OVERLAP W/COLOR-CODE FOR ROUTES 1, 2, 4, 5, 6, 7)

Johndeo
3/21/2016 9:32:43 AM
F:\Project\F29 - Environmental Design & Research\F29004001 - Cassadaga Wind Farm\Design\CADD\Sheet Files\Area Map - Plotting File_Access Route Locations - _REPORT.dgn

APPENDIX A

ACCESS ROUTE LOCATIONS

CASSADAGA WIND PROJECT
CHAUTAUQUA COUNTY

C&S Engineers, Inc.
499 Col. Eileen Collins Blvd.
Syracuse, New York 13212
Phone: 315-455-2000
Fax: 315-455-9667
www.cscos.com

Copyright ©